



SUDAN

Site Management Cluster

Supporting displaced communities

Site Multi-Sectoral Needs

(January 2025)

Overview

The Cluster's site assessment tool identifies population demographics, multi-sectoral gaps, and needs at the site level to inform planning and response. In January 2025, assessments were conducted in 37 sites across 2 states, including River Nile and Red Sea. The goal is to scale up these assessments to more IDP hosting locations, subject to access and resource capacities. According to IOM DTM Mobility Update (January 2025), there are 11.6 million internally displaced persons in Sudan, with more than 44% living in camps, collective centres, reception centres, and informal settlements.

Total sites mapped as of January



33

Total beneficiaries reached overall response plan



162K *HNRP 2025

Sites assessed per state



Population Demographics



32,455 Households



162,277 Individuals



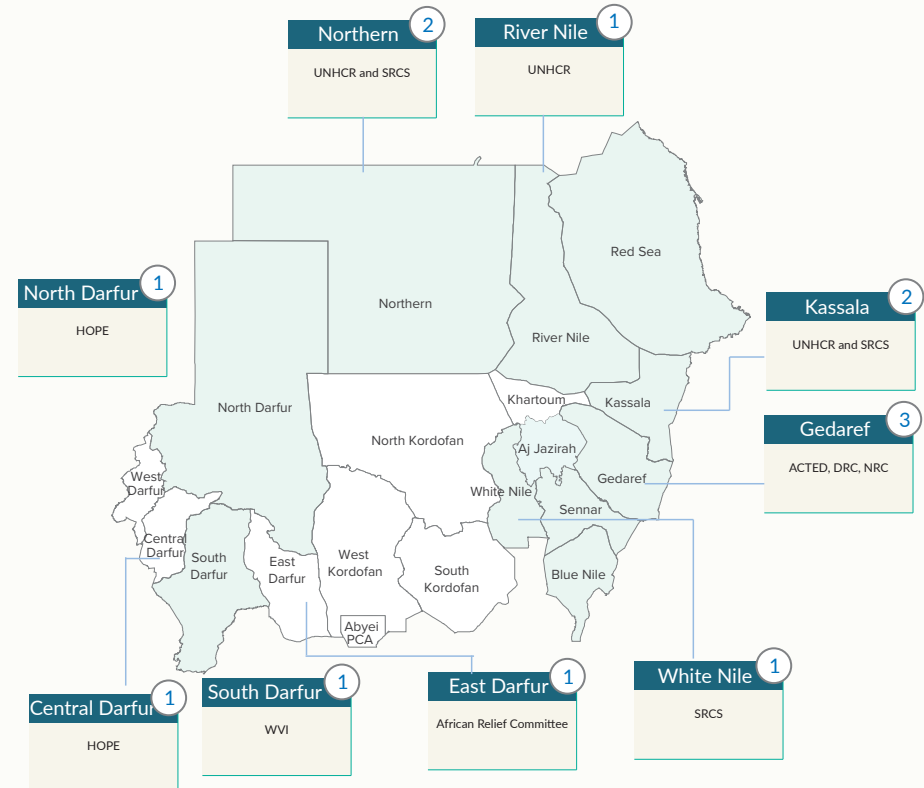
16,228 PSNs(10%)



41% Children

47% Adults

12% Elderly



Site Management partners

The boundaries and names shown and the designations used on this map do not imply official endorsement or acceptance by the United Nations. Abyei region: Final status of the Abyei area is not yet determined.

Site Details

Site/ Location type	62% Rural
Site typology	40% Collective centre (in a public space or public building)
Who manage the site	96% Community
Shelter category	50% Primary schools
Availability of services from humanitarian actors	96% Yes

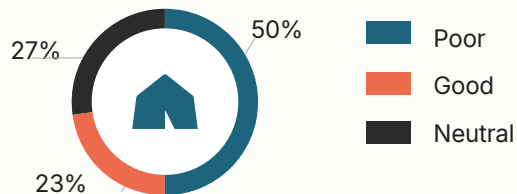




Site Management

Local authorities present		73% Yes
Active site-level community governance structures		100% Yes
Who is part of this site management committee?		56% IDPs and other community representatives
Main channel for CFM		73% Through the site management committees
Fire prevention mechanism		92% No
Have sites reached full		77% Yes
Sites have functional street-		65% No

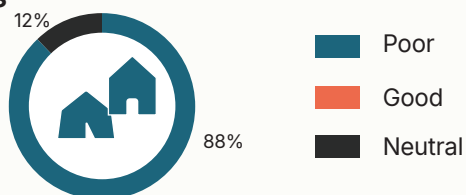
Overall observation of the site conditions



NFI Shelter & NFI

Living in permanent structures (Schools, Government buildings)		67%
Overcrowded sites		100%
IDPs are living in open areas without shelter		62%
Non-related families are sharing houses		92%
Shelters need repair in the sites		85%
Households have received NFI in the last 3 months		31%
Households have never received any shelter kits		58%

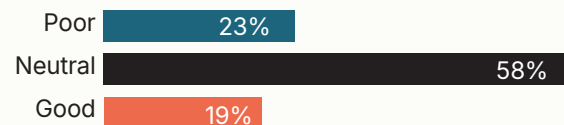
Overall shelter & NFI conditions



Protection risks

Any incidents affected women		12% Yes
Protection structures in the sites?		69% No
Property looting incidents		19% Yes
Are there children without caretaker?		27% Yes
The relations between MOST IDPs and the local community		73% Good
Persons unable to access services because they fear for their safety		4% Yes
Persons move freely in the sites with safety		4% No
Fenced sites		65% No
Are there any guards or community watch groups		65% No

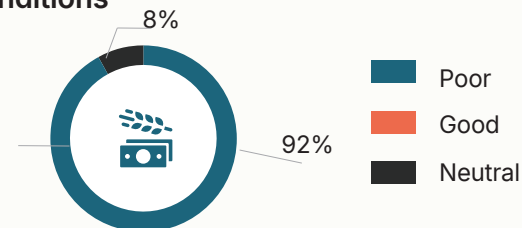
Overall observation of the Protection conditions



Livelihood

Common source of income for most of IDPs		50% Casual Labour
IDPs don't have access to any land for other income activities		92%

Overall Livelihood conditions





Food Security

People have enough food in the sites		50% No
Where did most people get their food		63% Community support
Energy source for the cooking		65% Firewood
People received energy source help		92% No
Is there accessible market?		73% Yes

Overall Food Security Conditions



WASH

Primary water source		35% Piped system
Water points located in secure location		96% Yes
Population must pay to access water?		54% Yes
Is there enough clean water for all households?		42% No
How does it take to reach and return from water points		69% Under 30 minutes
Unexpected interruption in water provision during last 2 weeks		85% Yes
Latrines availability		60% Yes (Shared)
Where do people bath and shower in the site		69% in latrines
Garbage collection in the sites		65% No
There is evidence of open defecation of wastewater overflow		38% Yes

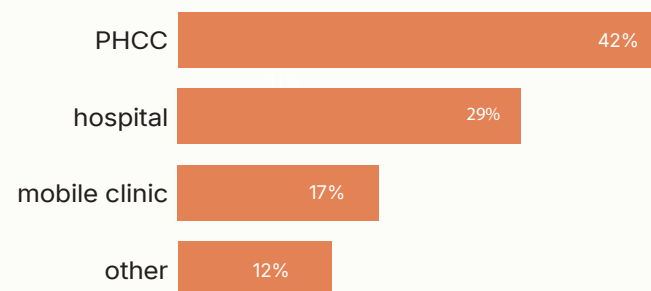
Overall WASH conditions



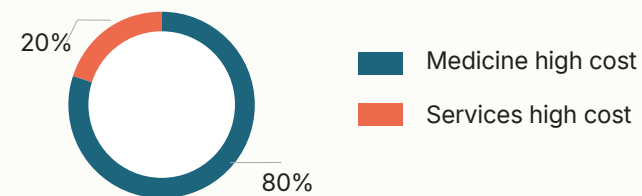
Health

Health services not available in the sites		19%
Maternal health services not available in the sites		58%
Experienced barriers accessing health services		19%
Services have high cost as the main barriers for accessing health services		80%

Available Health Care Services



Main barriers for Accessing Health Care



Overall Health Conditions

