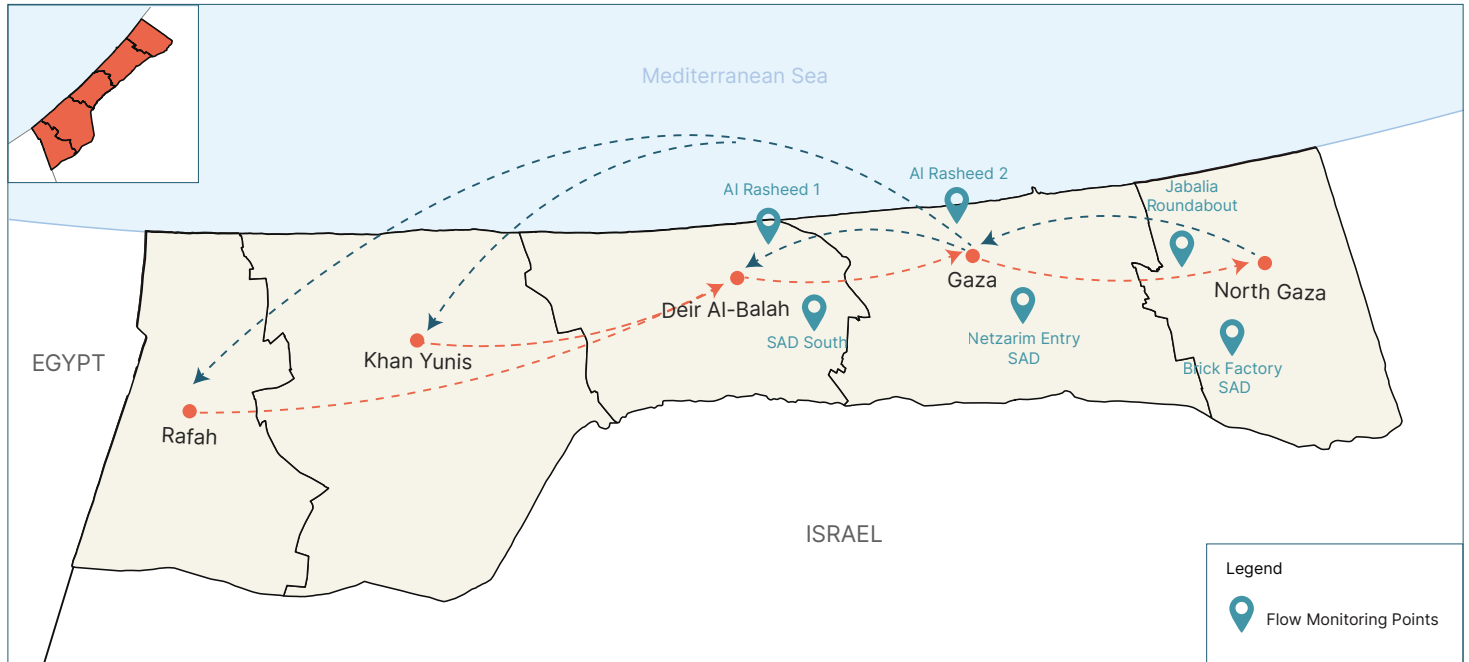
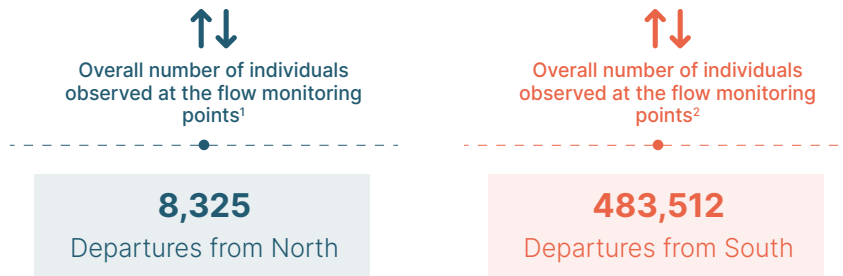


Population Movement Monitoring

31 January 2025 - Update 5



The Site Management Cluster (SMC), in collaboration with partners, has established six flow monitoring points in Deir Al Balah, Gaza City, and North Gaza to track population movements from south to north. These points operate daily from 7:00 AM to 6:00 PM (Gaza Time) across two shifts: 7:00 AM–12:00 PM and 12:00 PM–6:00 PM. SMC will provide daily updates, with a cutoff time of 12:00 PM (Gaza Time). Reports will include data from the second shift of the previous day and the first shift of the current day. The reported data is cumulative, including the entirety of the previous day and the first shift of the current day (6:00 AM to 12:00 PM). Monitoring of movements from North to South officially commenced at 7:00 AM (Gaza Time) on January 30, 2025. The figures related to these movements will be included in this report and presented according to the established cutoff time.



Flow monitoring points	Flow direction	Number of people observed	Overall number of people observed
Al Rasheed 1 + SAD South	South of netzarim corridor to north of netzarim corridor	(Al Rasheed 1) 422,673 + (SAD South) 60,839	483,512 crossed the netzarim corridor
Brick Factory	Gaza city to Beithanoun	(Brick Factory) 14,074	14,074 people crossed to Beithanoun
Jabalia Roundabout	Gaza city to Jabalia or Beithlaia	(Jabalia Roundabout) 95,353	95,353 people crossed to Jabalia or Beithlaia
Brick Factory + Jabalia Roundabout	Gaza city governorate to North Gaza governorate	(Brick Factory) 14,074 + (Jabalia Roundabout) Point 95,353	109,427 people crossed to North Gaza

¹The reported figure reflects the cumulative number of observed departures from North to South since January 30, 2025.

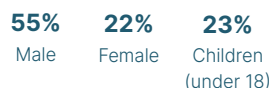
²The reported figure reflects the cumulative number of observed departures from South to North since January 27, 2025.

Population Movement Monitoring

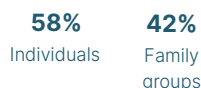
31 January 2025 - Update 5

Movement Observations


Demographics



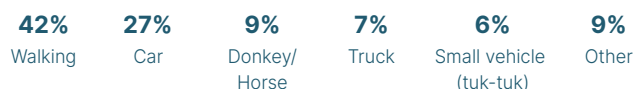
Movement composition



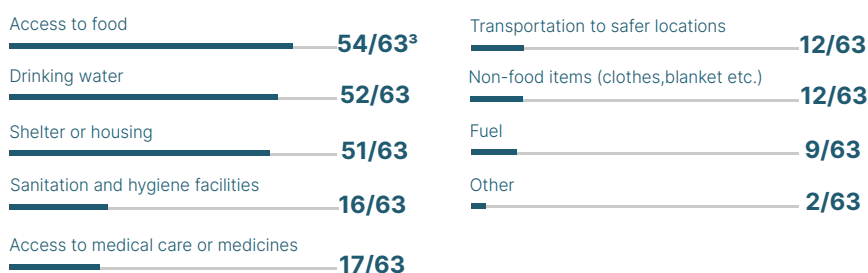
Nature of movements



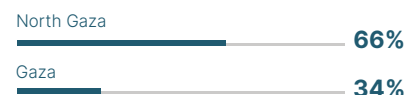
Mode of transportation



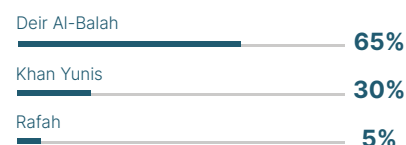
Observed urgent needs



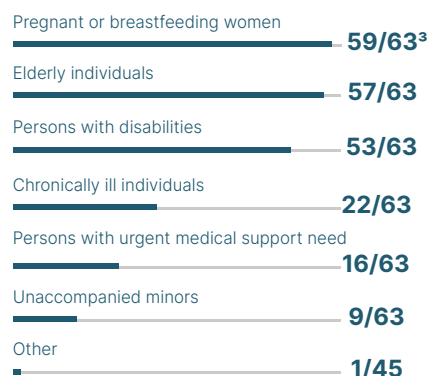
Observed intended destination governorate (South to North)



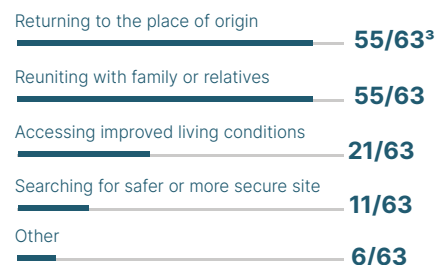
Observed intended destination governorate (North to South)



Observed vulnerabilities



Observed reasons for the movement



³Figures are based on observations, where each observation represents an enumerator's shift (7 AM–12 PM or 12 PM–6 PM) in a specific location.