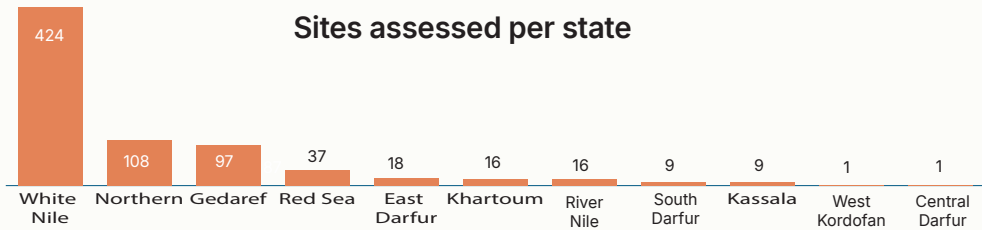




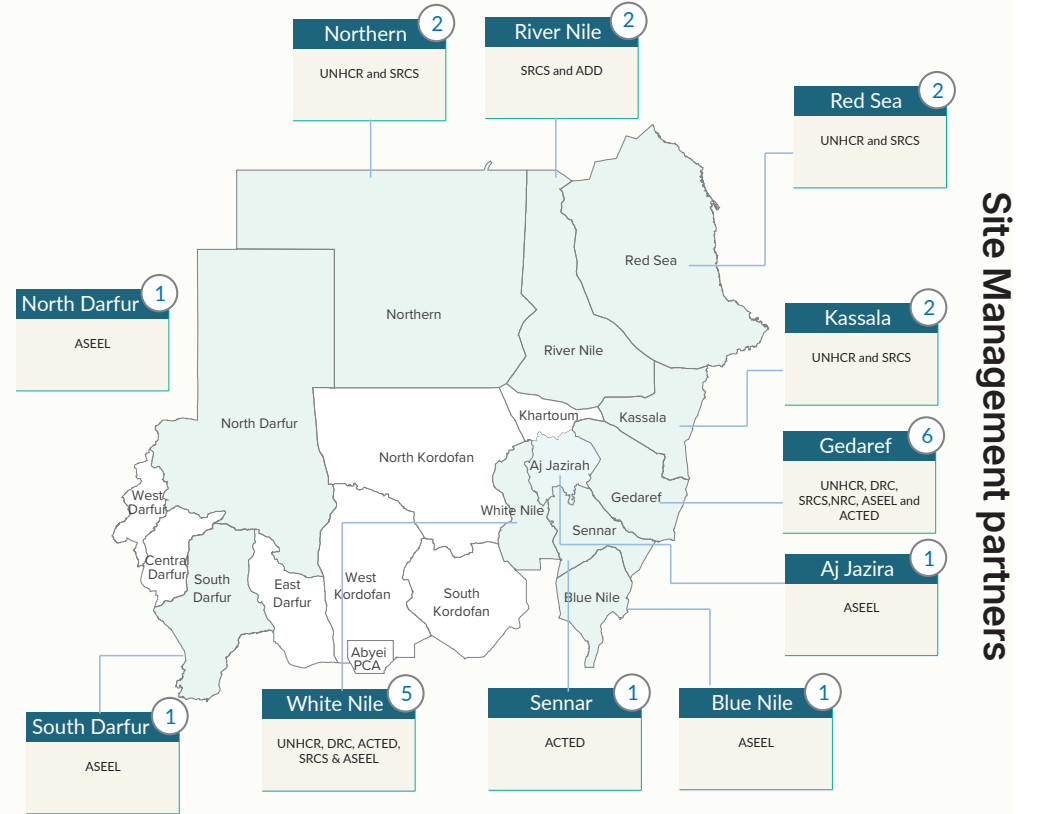
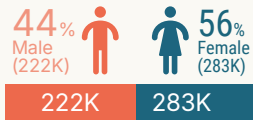
Overview

The Cluster's site assessment tool identifies population demographics, multi-sectoral gaps, and needs at the site level to inform planning and response. In August, assessments were conducted in 736 sites across 11 states, including White Nile, Gedaref, Northern, Red Sea, East Darfur, River Nile, Khartoum, South Darfur, Kassala, Central Darfur, and West Kordofan. The goal is to scale up these assessments to more IDP hosting locations, subject to access and resource capacities. According to IOM DTM Mobility Update (July), there are 10.7 million internally displaced persons in Sudan, with 44% living in camps, collective centers, and informal settlements.

Total sites mapped as of August	736
Total beneficiaries reached overall response plan	505K
Total beneficiaries reached through famine response plan	327K



Population Demographics



The boundaries and names shown and the designations used on this map do not imply official endorsement or acceptance by the United Nations. Abyei region: Final status of the Abyei area is not yet determined.

Site Details

Site/ Location type	78% Urban
Site typology	81% Collective centre (in a public space or public building)
Who manage the site	57% Community
Shelter category	61% Primary schools
Availability of services from humanitarian actors	85% Yes

The depiction and use of boundaries, geographic names and related data shown on maps and included in lists, tables, documents, and databases are not warranted to be error free nor do they necessarily imply official endorsement or acceptance by the United Nations. Final status of the Abyei area is not yet determined.

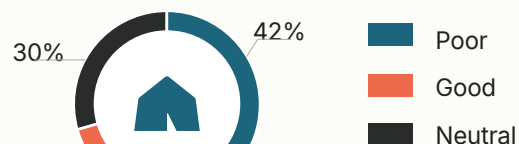




Site Management

Local authorities present		60% Yes
Active site-level community governance structures		73% Yes
Who is part of this site management committee?		52% IDPs and other community representatives
Main channel for CFM		39% Through the site management committees
Fire prevention mechanism		94% No
Have sites reached full		76% Yes
Sites have functional street-		65% No

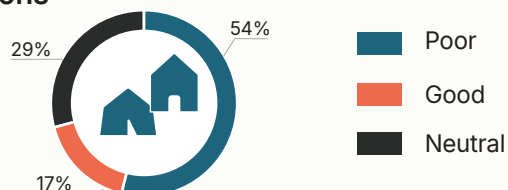
Overall observation of the site conditions



NFI Shelter & NFI

Living in permanent structures (Schools, Government buildings)		68%
Overcrowded sites		71%
IDPs are living in open areas without shelter		60%
Non-related families are sharing houses		69%
Shelters need repair in the sites		58%
Households have received NFI in the last 3 months		52%
Households have never received any shelter kits		46%

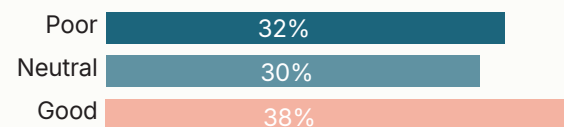
Overall shelter & NFI conditions



Protection risks

Any incidents affected women		10% Yes
Protection structures in the sites?		54% No
Property looting incidents		25% Yes
Are there children without caretaker?		10% Yes
The relations between MOST IDPs and the local community		68% Good
Persons unable to access services because they fear for their safety		18% Yes
Persons move freely in the sites with safety		25% No
Fenced sites		30% No
Are there any guards or community watch groups		62% No

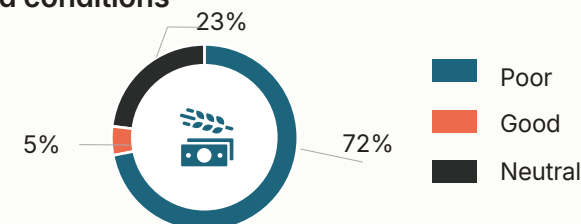
Overall observation of the Protection conditions



Livelihood

IDPs rely on Humanitarian aid as source of income		56%
IDPs don't have access to any land for other income activities		78%

Overall Livelihood conditions

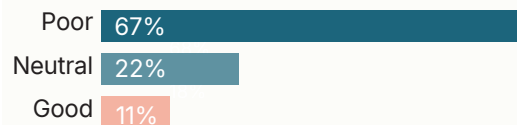




Food Security

People have enough food in the sites		63% No
Where did most people get their food		59% NGOs
Energy source for the cooking		83% Firewood
People received energy source help		90% No
Is there accessible market?		74% Yes

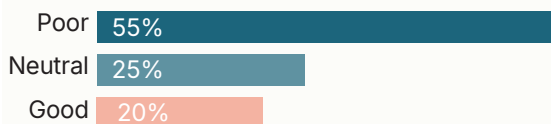
Overall Food Security Conditions



WASH

Primary water source		29% Piped system
Water points located in secure location		89% Yes
Population must pay to access water?		43% Yes
Is there enough clean water for all households?		53% No
How does it take to reach and return from water points		68% Under 30 minutes
Unexpected interruption in water provision during last 2 weeks		65% Yes
Latrines availability		80% Yes (Shared)
Where do people bath and shower in the site		62% in latrines
Garbage collection in the sites		31% No
There is evidence of open defecation of wastewater overflow		37% Yes

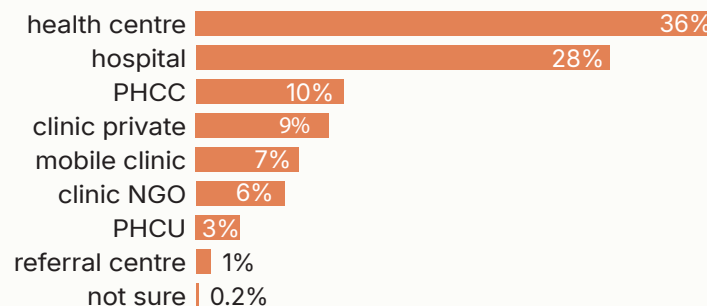
Overall WASH conditions



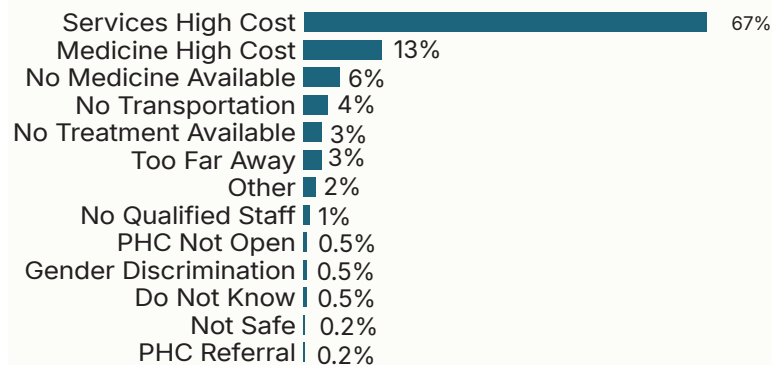
Health

Health services not available in the sites		65%
Maternal health services not available in the sites		69%
Experienced barriers accessing health services		58%
Services have high cost as the main barriers for accessing health services		67%

Available Health Care Services



Main barriers for Accessing Health Care



Overall Health Conditions

