

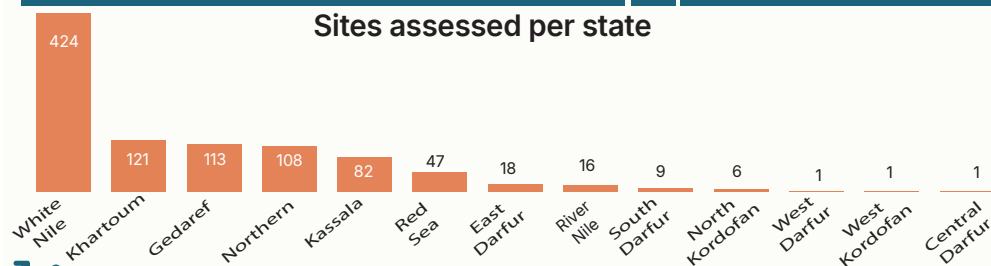


Overview

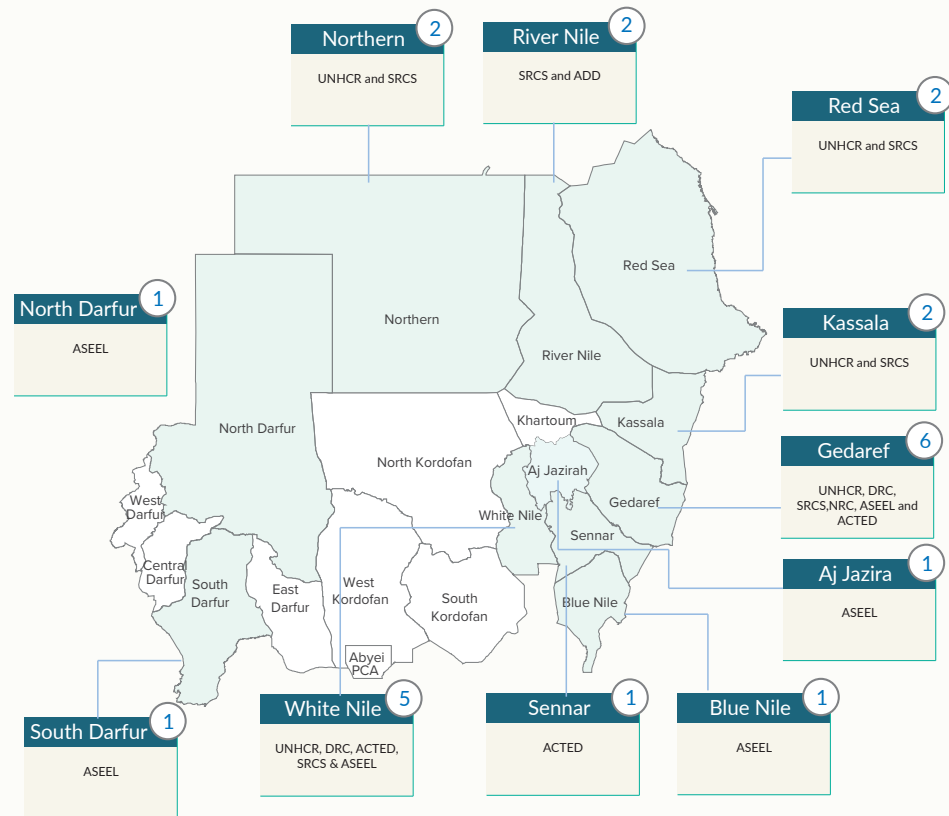
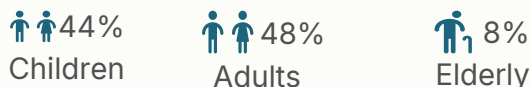
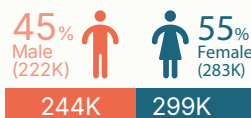
The Cluster's site assessment tool identifies population demographics, multi-sectoral gaps, and needs at the site level to inform planning and response. In October, assessments were conducted in 947 sites across 13 states, including White Nile, Gedaref, Northern, Red Sea, East Darfur, River Nile, Khartoum, South Darfur, Kassala, Central Darfur, North Kordofan, West Darfur, and West Kordofan. The goal is to scale up these assessments to more IDP hosting locations, subject to access and resource capacities. According to IOM DTM Mobility Update (October), there are 11.02 million internally displaced persons in Sudan, with 44% living in camps, collective centers, and informal settlements.

Total sites mapped as of October	947
Total beneficiaries reached overall response plan	543K
Total beneficiaries reached through famine response plan	449K

Sites assessed per state



Population Demographics



Site Management partners

The boundaries and names shown and the designations used on this map do not imply official endorsement or acceptance by the United Nations. Abyei region: Final status of the Abyei area is not yet determined.

Site Details

Site/ Location type	81% Urban
Site typology	80% Collective centre (in a public space or public building)
Who manage the site	56% Community
Shelter category	65% Primary schools
Availability of services from humanitarian actors	85% Yes

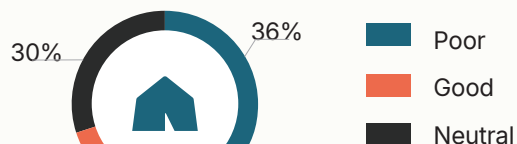




Site Management

Local authorities present		64% Yes
Active site-level community governance structures		74% Yes
Who is part of this site management committee?		50% IDPs and other community representatives
Main channel for CFM		43% Through the site management committees
Fire prevention mechanism		94% No
Have sites reached full		78% Yes
Sites have functional street-		64% No

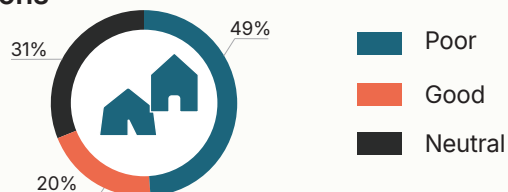
Overall observation of the site conditions



NFI Shelter & NFI

Living in permanent structures (Schools, Government buildings)		66%
Overcrowded sites		70%
IDPs are living in open areas without shelter		61%
Non-related families are sharing houses		70%
Shelters need repair in the sites		55%
Households have received NFI in the last 3 months		57%
Households have never received any shelter kits		40%

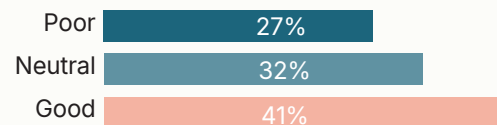
Overall shelter & NFI conditions



Protection risks

Any incidents affected women		9% Yes
Protection structures in the sites?		51% No
Property looting incidents		23% Yes
Are there children without caretaker?		10% Yes
The relations between MOST IDPs and the local community		63% Good
Persons unable to access services because they fear for their safety		18% Yes
Persons move freely in the sites with safety		23% No
Fenced sites		26% No
Are there any guards or community watch groups		56% No

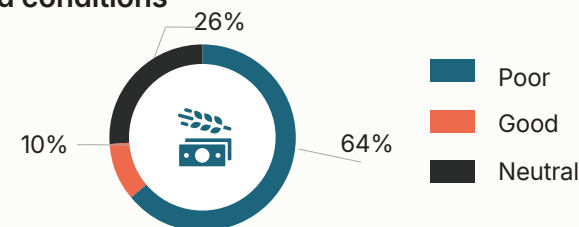
Overall observation of the Protection conditions



Livelihood

IDPs rely on Humanitarian aid as source of income		48%
IDPs don't have access to any land for other income activities		77%

Overall Livelihood conditions

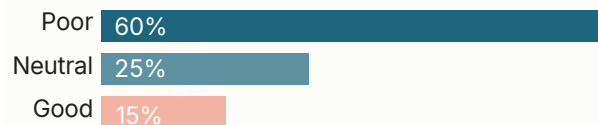




Food Security

People have enough food in the sites		61% No
Where did most people get their food		58% NGOs
Energy source for the cooking		84% Firewood
People received energy source help		91% No
Is there accessible market?		77% Yes

Overall Food Security Conditions



WASH

Primary water source		35% Piped system
Water points located in secure location		91% Yes
Population must pay to access water?		37% Yes
Is there enough clean water for all households?		42% No
How does it take to reach and return from water points		73% Under 30 minutes
Unexpected interruption in water provision during last 2 weeks		60% Yes
Latrines availability		82% Yes (Shared)
Where do people bath and shower in the site		62% in latrines
Garbage collection in the sites		27% No
There is evidence of open defecation of wastewater overflow		34% Yes

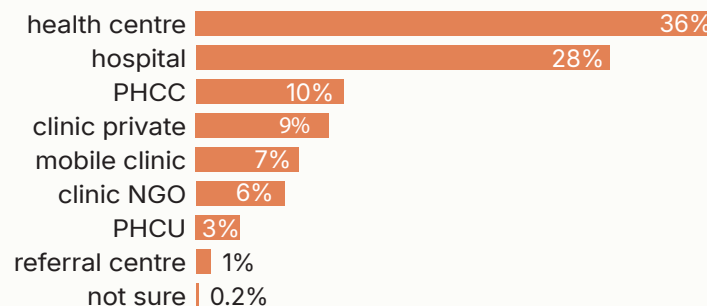
Overall WASH conditions



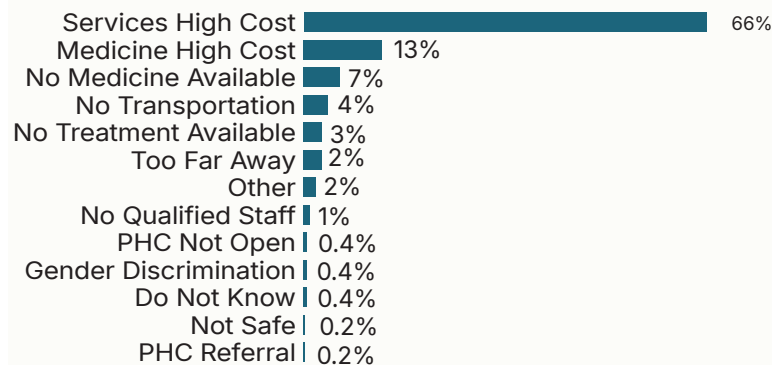
Health

Health services not available in the sites		58%
Maternal health services not available in the sites		72%
Experienced barriers accessing health services		54%
Services have high cost as the main barriers for accessing health services		66%

Available Health Care Services



Main barriers for Accessing Health Care



Overall Health Conditions

